

A1 Birtley to Coal House

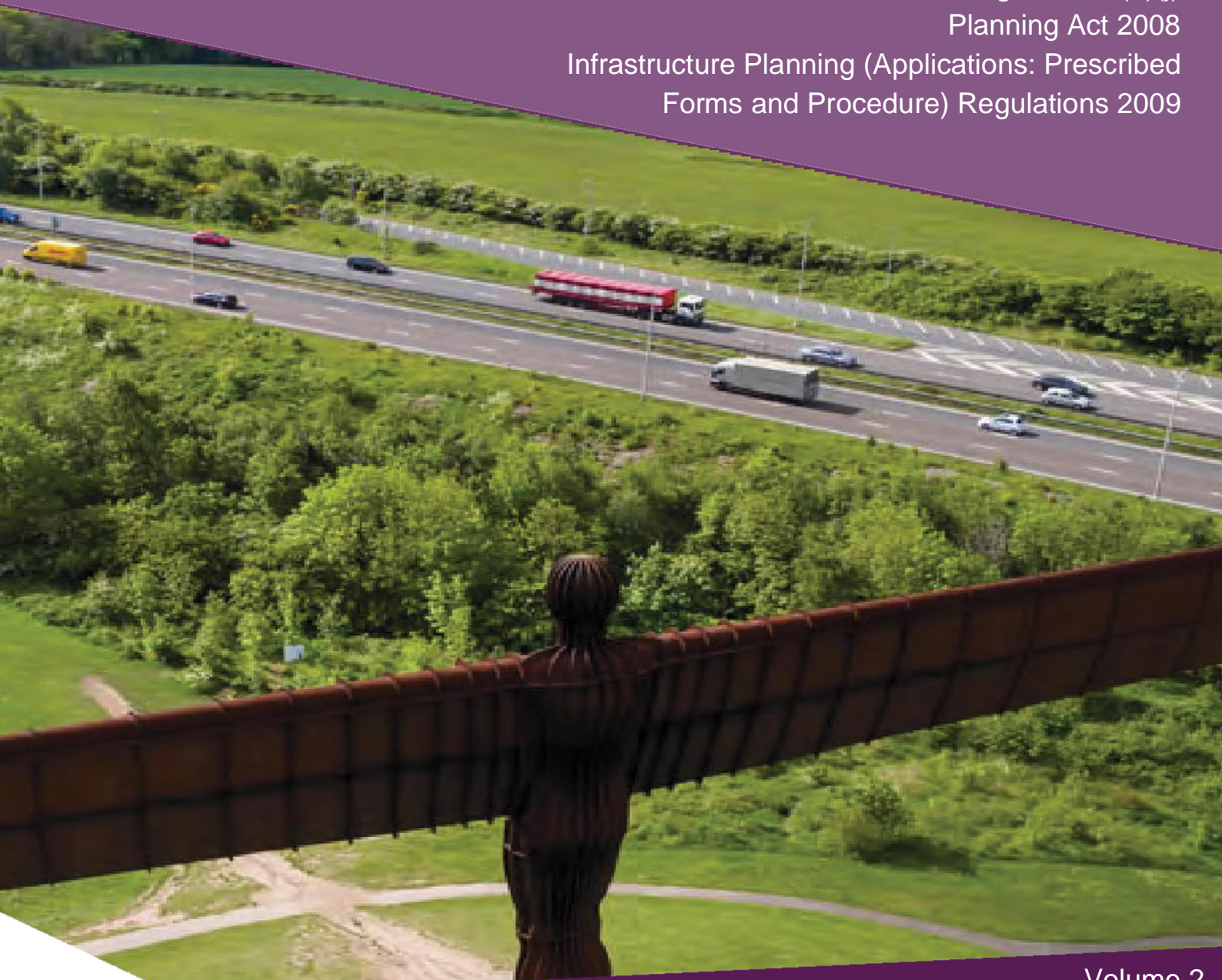
Scheme Number: TR010031

2.3 Works Plan

APFP Regulation 5(2)(j)

Planning Act 2008

Infrastructure Planning (Applications: Prescribed
Forms and Procedure) Regulations 2009



Infrastructure Planning

Planning Act 2008

**The Infrastructure Planning
(Applications: Prescribed Forms and
Procedure - APFP) Regulations 2009**

The A1 Birtley to Coal House
Development Consent Order 20[xx]

WORKS PLAN

| | |
|---|--|
| Regulation Reference: | APFP Regulation 5(2)(j) |
| Planning Inspectorate Scheme Reference | TR010031 |
| Application Document Reference | TR010031/APP/2.3 |
| Author: | A1 Birtley to Coal House Project Team, Highways England |

| Version | Date | Status of Version |
|----------------|-------------|-------------------------------|
| Rev 2 | 25/02/2020 | Examination Deadline 2 update |

CONTENTS

| | | |
|----------|--|----------|
| 1 | INTRODUCTION..... | 1 |
| 1.1 | Purpose of this Document | 1 |
| 2 | SCHEDULE OF PLANS INCLUDED IN THIS APPLICATION DOCUMENT | 2 |




1 INTRODUCTION

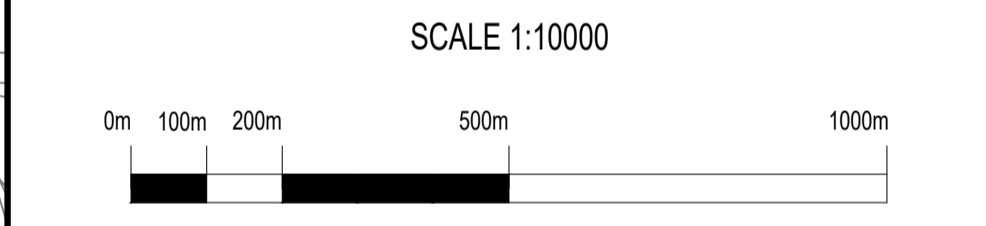
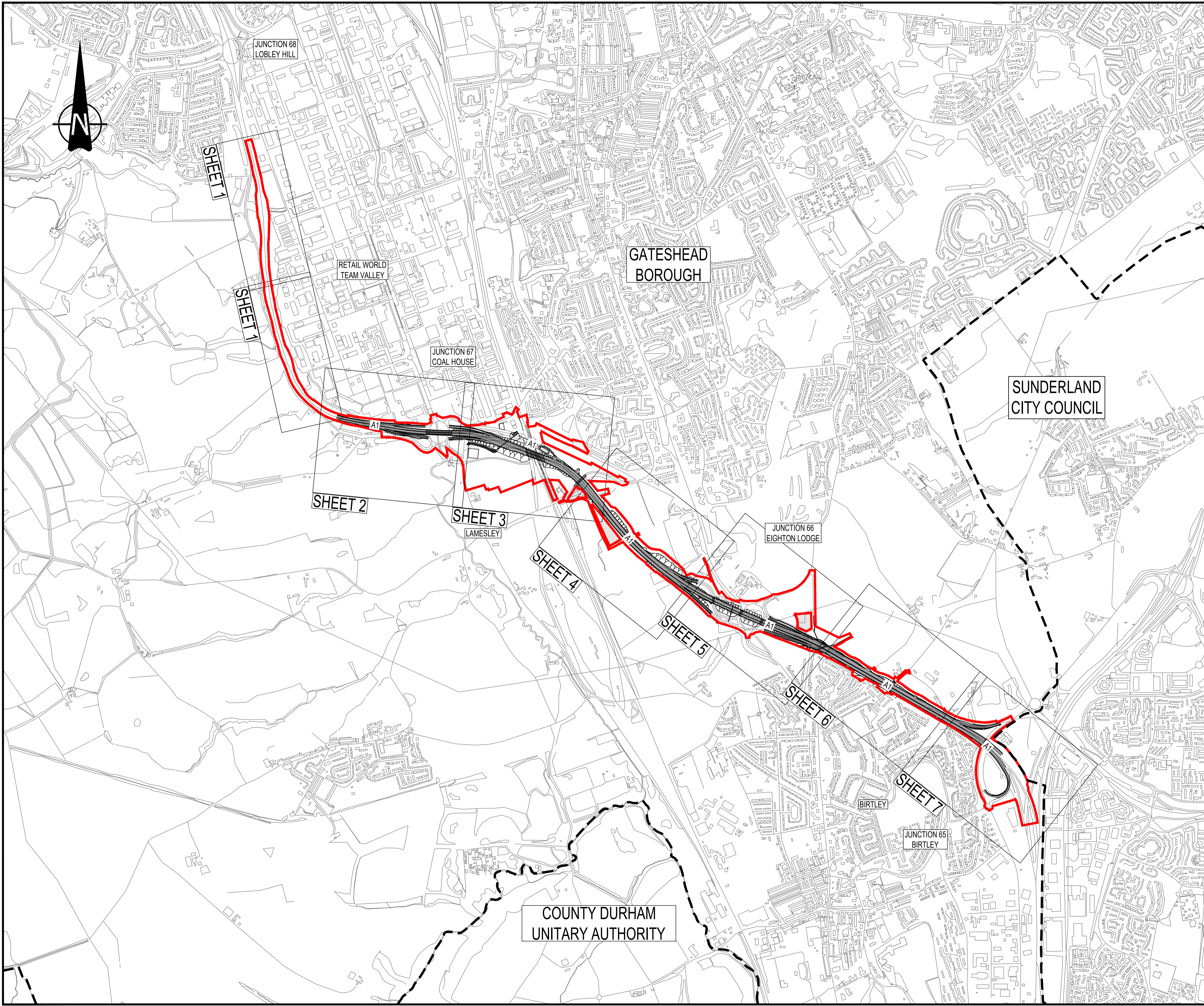
1.1 Purpose of this Document

- 1.1.1 This Works Plan (this "Plan") relate to an application made by Highways England (the "Applicant") to the Planning Inspectorate (the "Inspectorate") under the Planning Act 2008 (the "2008 Act") for a Development Consent Order (DCO). If made, the DCO would grant consent for the Applicant to undertake the A1 Birtley to Coal House (the "Scheme"). A detailed description of the Scheme can be found in **Chapter 2** of the Environmental Statement (ES) (**Application Document Reference: TR010031/APP/6.1**).
- 1.1.2 This Plan comprises part of the suite of Application documentation and is included in the Application in compliance with Regulation 5(2)(j) of the Infrastructure Planning (Applications: Prescribed Forms and Procedure) Regulations 2009, which requires:
- "5(2)(j) a works plan showing, in relation to existing features:-*
- (i) the proposed location or (for a linear scheme) the proposed route and alignment of the development and works; and*
 - (ii) the limits within which the development and works may be carried out and any limits of deviation provided for in the draft order."*
- 1.1.3 This Plan is also being submitted under Regulation 5(4) of the 2009 Regulations which states:
- "Where a plan comprises three or more separate sheets a key plan must be provided showing the relationship between the different sheets."*
- 1.1.4 As this Plan is part of the Application documentation, it should be read alongside and is informed by the other Application documents. In particular, the Plan should be read alongside Schedule 1 of the draft DCO (**Application Document Reference: TR010031/APP/3.1**).

2 SCHEDULE OF PLANS INCLUDED IN THIS APPLICATION DOCUMENT

| Document Title | Document Number | Revision |
|---|---------------------|----------|
| Works Plan – Regulation 5(2)(j) & 5(4) - Key Plan | TR010031/APP/2.3(A) | Rev 2 |
| Works Plan – Regulation 5(2)(j) – Sheet 1 of 7 | TR010031/APP/2.3(B) | Rev 2 |
| Works Plan – Regulation 5(2)(j) – Sheet 2 of 7 | TR010031/APP/2.3(C) | Rev 2 |
| Works Plan – Regulation 5(2)(j) – Sheet 3 of 7 | TR010031/APP/2.3(D) | Rev 2 |
| Works Plan – Regulation 5(2)(j) – Sheet 4 of 7 | TR010031/APP/2.3(E) | Rev 2 |
| Works Plan – Regulation 5(2)(j) – Sheet 5 of 7 | TR010031/APP/2.3(F) | Rev 2 |
| Works Plan – Regulation 5(2)(j) – Sheet 6 of 7 | TR010031/APP/2.3(G) | Rev 2 |
| Works Plan – Regulation 5(2)(j) – Sheet 7 of 7 | TR010031/APP/2.3(H) | Rev 2 |

| | |
|---|---|
|  | ORDER LIMITS |
|  | LOCAL AUTHORITY BOUNDARY |
|  | THE SCHEME (SHOWN FOR ILLUSTRATIVE PURPOSES ONLY) |



| Rev. | Date | Description | By | Eng' Chk | Disc' Chk | App'd |
|------|----------|-------------------------------|----|----------|-----------|-------|
| 2 | 25/02/20 | EXAMINATION DEADLINE 2 UPDATE | JS | MB | MB | NGR |
| 1 | 08/10/19 | POST ACCEPTANCE CHANGES | PG | MB | NC | NGR |
| 0 | 15/05/19 | APPLICATION ISSUE | AW | PG | PG | NGR |

Post Acceptance Changes

PINS Reference Number
TR010031/APP/2.3(A)



Project Title
A1 BIRTLEY TO COAL HOUSE

Drawing Title
WORKS PLAN
REGULATION 5(4)
KEY PLAN

| | | | | |
|----------------------------|-------------------|-------------------------|-----------------------|---------------------------|
| Scale 1:10000 | Drawn J.Singh | Eng. Check M.Birkett | Approved M.Birkett | Authorised n.rawcliffe |
| Original Size A1 | Date 25/02/20 | Date 25/02/20 | Date 25/02/20 | Date 25/02/20 |
| Drawing Number HE551462 | Originator WSP | Volume LSI | Revision 2 | |
| Section ZZ | Type ID | Direction DR | Role ZL | Number 43000 |
| | | | | PW Stage Code 3 |

Confidential

NOTES
 1. ALL DIMENSIONS ARE IN METRES UNLESS STATED OTHERWISE.
 2. WORKS ARE DESCRIBED IN SCHEDULE 1 (AUTHORISED DEVELOPMENT) OF THE A1 (BIRTLEY TO COAL HOUSE) DEVELOPMENT CONSENT ORDER (DOCUMENT REFERENCE TR010031/APP/3.1).

- KEY
- ORDER LIMITS
 - LOCAL AUTHORITY BOUNDARY
 - WORK CENTRELINE (APPROX)
 - HIGHWAY WORK LIMIT OF DEVIATION
 - CONSTRUCTION COMPOUND
 - NON LINEAR WORKS
 - UTILITY DIVERSION CENTRELINE (APPROX)
 - NON HIGHWAY WORKS LIMIT OF DEVIATION (APPROX)
 - DIFFERENT COLOURS ARE PROVIDED ONLY TO DIFFERENTIATE BETWEEN OVERLAPPING LIMITS
 - COMMENCEMENT OF WORK (APPROX)
 - TERMINATION OF WORK (APPROX)
 - TRANSITION BETWEEN WORK (APPROX)
 - PROPOSED NEW GANTRY AREA
 - GANTRY - TYPE 1 CANTILEVER GANTRY
 - GANTRY - TYPE 2 SUPER-SPAN GANTRY
 - PROPOSED DISCHARGE POINT
 - EXISTING DISCHARGE POINT

SCALE 1:1250



| Rev. | Date | Description | By | Eng' Chk | Disc' Chk | App'd |
|------|----------|-------------------------------|----|----------|-----------|-------|
| 2 | 25/02/20 | EXAMINATION DEADLINE 2 UPDATE | JS | MB | MB | NGR |
| 1 | 08/10/19 | POST ACCEPTANCE CHANGES | PG | MB | NC | NGR |
| 0 | 15/05/19 | APPLICATION ISSUE | AW | PG | PG | NGR |

Post Acceptance Changes

PINS Reference Number
TR010031/APP/2.3(B)



Project Title
A1 BIRTLEY TO COAL HOUSE

Drawing Title
**WORKS PLANS
 REGULATION 5(2)(j)
 SHEET 1 OF 7**

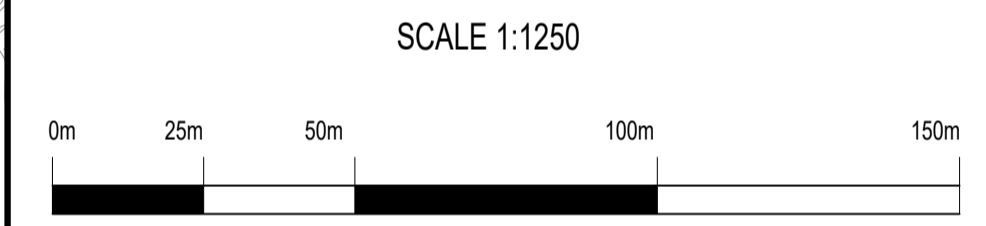
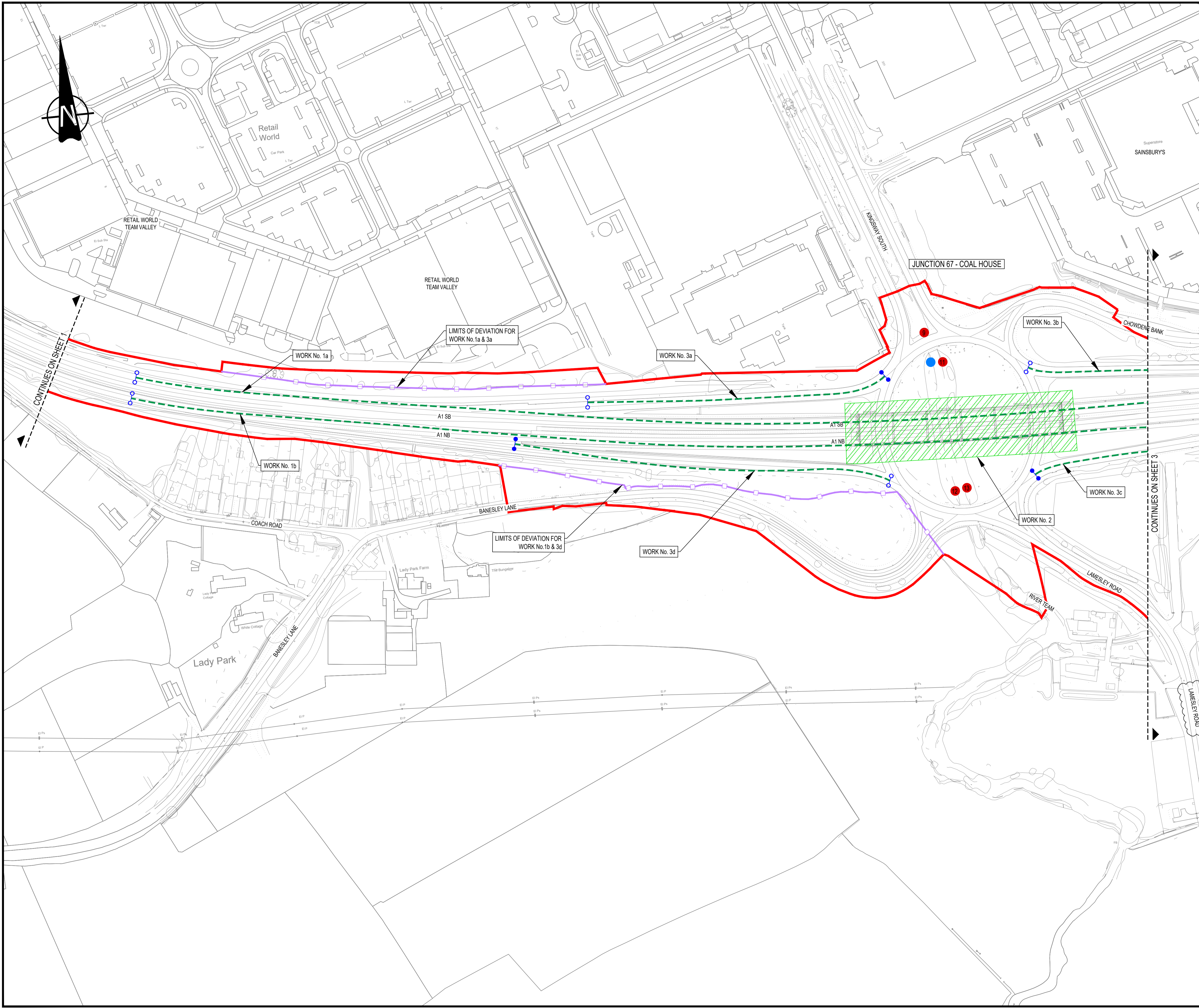
| Scale | Drawn | Eng. Check | Approved | Authorised |
|---------------|----------|------------|-----------|-------------|
| 1:1250 | J.Singh | M.Birkett | M.Birkett | n.rawcliffe |
| Original Size | Date | Date | Date | Date |
| A1 | 25/02/20 | 25/02/20 | 25/02/20 | 25/02/20 |

| Drawing Number | Originator | Volume | Revision |
|----------------|------------|--------|----------|
| HE551462 | WSP | LSI | 2 |
| S1 | X | DR | ZL |
| Section | Direction | Type | Number |
| | | | 43001 |
| | | | 3 |



NOTES
 1. ALL DIMENSIONS ARE IN METRES UNLESS STATED OTHERWISE.
 2. WORKS ARE DESCRIBED IN SCHEDULE 1 (AUTHORISED DEVELOPMENT) OF THE A1 (BIRTLEY TO COAL HOUSE) DEVELOPMENT CONSENT ORDER (DOCUMENT REFERENCE TR010031/APP/3.1).

- KEY
- ORDER LIMITS
 - LOCAL AUTHORITY BOUNDARY
 - WORK CENTRELINE (APPROX)
 - HIGHWAY WORK LIMIT OF DEVIATION
 - CONSTRUCTION COMPOUND
 - NON LINEAR WORKS
 - UTILITY DIVERSION CENTRELINE (APPROX)
 - NON HIGHWAY WORKS LIMIT OF DEVIATION (APPROX)
 - DIFFERENT COLOURS ARE PROVIDED ONLY TO DIFFERENTIATE BETWEEN OVERLAPPING LIMITS
 - COMMENCEMENT OF WORK (APPROX)
 - TERMINATION OF WORK (APPROX)
 - TRANSITION BETWEEN WORK (APPROX)
 - PROPOSED NEW GANTRY AREA
 - GANTRY - TYPE 1 CANTILEVER GANTRY
 - GANTRY - TYPE 2 SUPER-SPAN GANTRY
 - PROPOSED DISCHARGE POINT
 - EXISTING DISCHARGE POINT



| Rev. | Date | Description | By | Eng' Chk | Disc' Chk | App'd |
|------|----------|-------------------------------|----|----------|-----------|-------|
| 2 | 25/02/20 | EXAMINATION DEADLINE 2 UPDATE | JS | MB | MB | NGR |
| 1 | 08/10/19 | POST ACCEPTANCE CHANGES | PG | MB | NC | NGR |
| 0 | 15/05/19 | APPLICATION ISSUE | AW | PG | PG | NGR |

Post Acceptance Changes

PINS Reference Number
 TR010031/APP/2.3(C)



Project Title
 A1 BIRTLEY TO COAL HOUSE

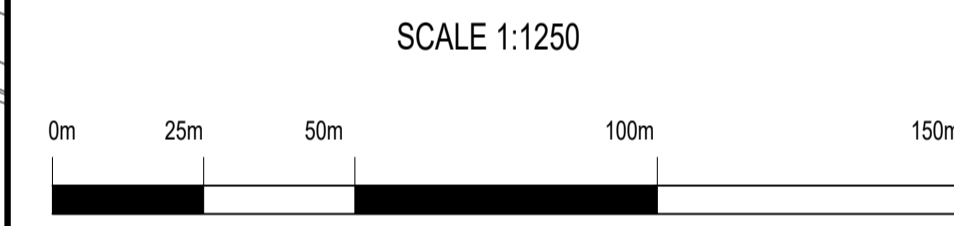
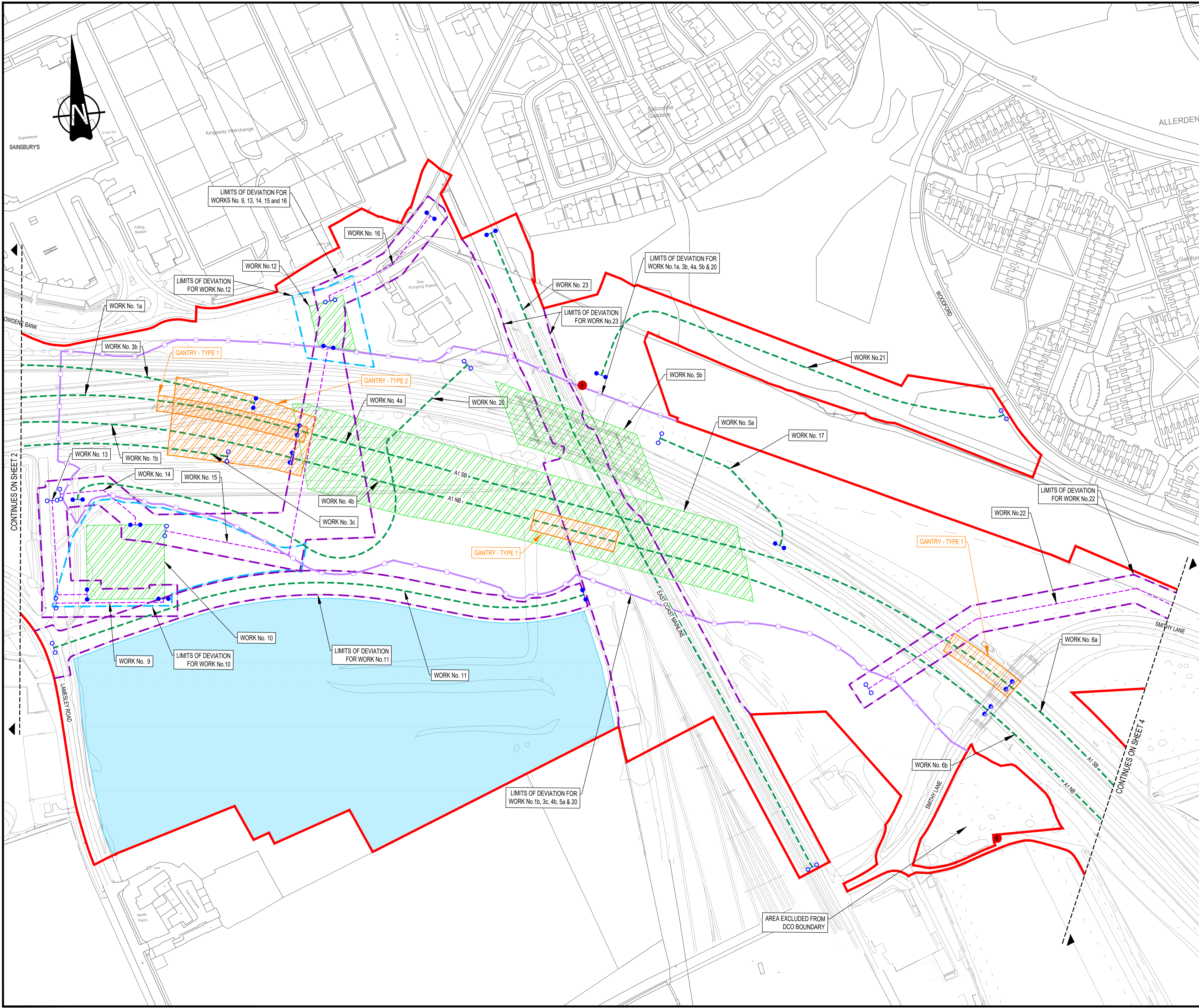
Drawing Title
 WORKS PLANS
 REGULATION 5(2)(j)
 SHEET 2 OF 7

| Scale | Drawn | Eng. Check | Approved | Authorised |
|---------------|----------|------------|-----------|-------------|
| 1:1250 | J.Singh | M.Birkett | M.Birkett | n.rawcliffe |
| Original Size | Date | Date | Date | Date |
| A1 | 25/02/20 | 25/02/20 | 25/02/20 | 25/02/20 |

| Drawing Number | Originator | Volume | Revision |
|----------------|------------|--------|----------|
| HE551462 | WSP | LSI | 2 |
| S2 | DR | ZL | 43002 |
| Section | Type | Role | Number |
| | | | 3 |

NOTES
 1. ALL DIMENSIONS ARE IN METRES UNLESS STATED OTHERWISE.
 2. WORKS ARE DESCRIBED IN SCHEDULE 1 (AUTHORISED DEVELOPMENT) OF THE A1 (BIRTLEY TO COAL HOUSE) DEVELOPMENT CONSENT ORDER (DOCUMENT REFERENCE TR010031/APP/3.1).

- KEY
- ORDER LIMITS
 - - - LOCAL AUTHORITY BOUNDARY
 - - - WORK CENTRELINE (APPROX)
 - - - HIGHWAY WORK LIMIT OF DEVIATION
 - CONSTRUCTION COMPOUND
 - NON LINEAR WORKS
 - - - UTILITY DIVERSION CENTRELINE (APPROX)
 - - - NON HIGHWAY WORKS LIMIT OF DEVIATION (APPROX)
 - - - DIFFERENT COLOURS ARE PROVIDED ONLY TO DIFFERENTIATE BETWEEN OVERLAPPING LIMITS
 - COMMENCEMENT OF WORK (APPROX)
 - TERMINATION OF WORK (APPROX)
 - TRANSITION BETWEEN WORK (APPROX)
 - PROPOSED NEW GANTRY AREA
 - GANTRY - TYPE 1 CANTILEVER GANTRY
 - GANTRY - TYPE 2 SUPER-SPAN GANTRY
 - PROPOSED DISCHARGE POINT
 - EXISTING DISCHARGE POINT



| Rev. | Date | Description | By | Eng' Chk | Disc' Chk | App'd | Status |
|------|----------|-------------------------------|----|----------|-----------|-------|--------|
| 2 | 25/02/20 | EXAMINATION DEADLINE 2 UPDATE | JS | MB | MB | NGR | |
| 1 | 08/10/19 | POST ACCEPTANCE CHANGES | PG | MB | NC | NGR | |
| 0 | 15/05/19 | APPLICATION ISSUE | AW | PG | PG | NGR | |

Post Acceptance Changes

PINS Reference Number
 TR010031/APP/2.3(D)



Project Title
 A1 BIRTLEY TO COAL HOUSE

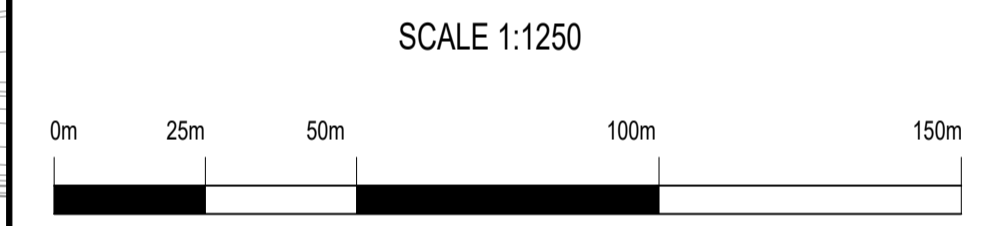
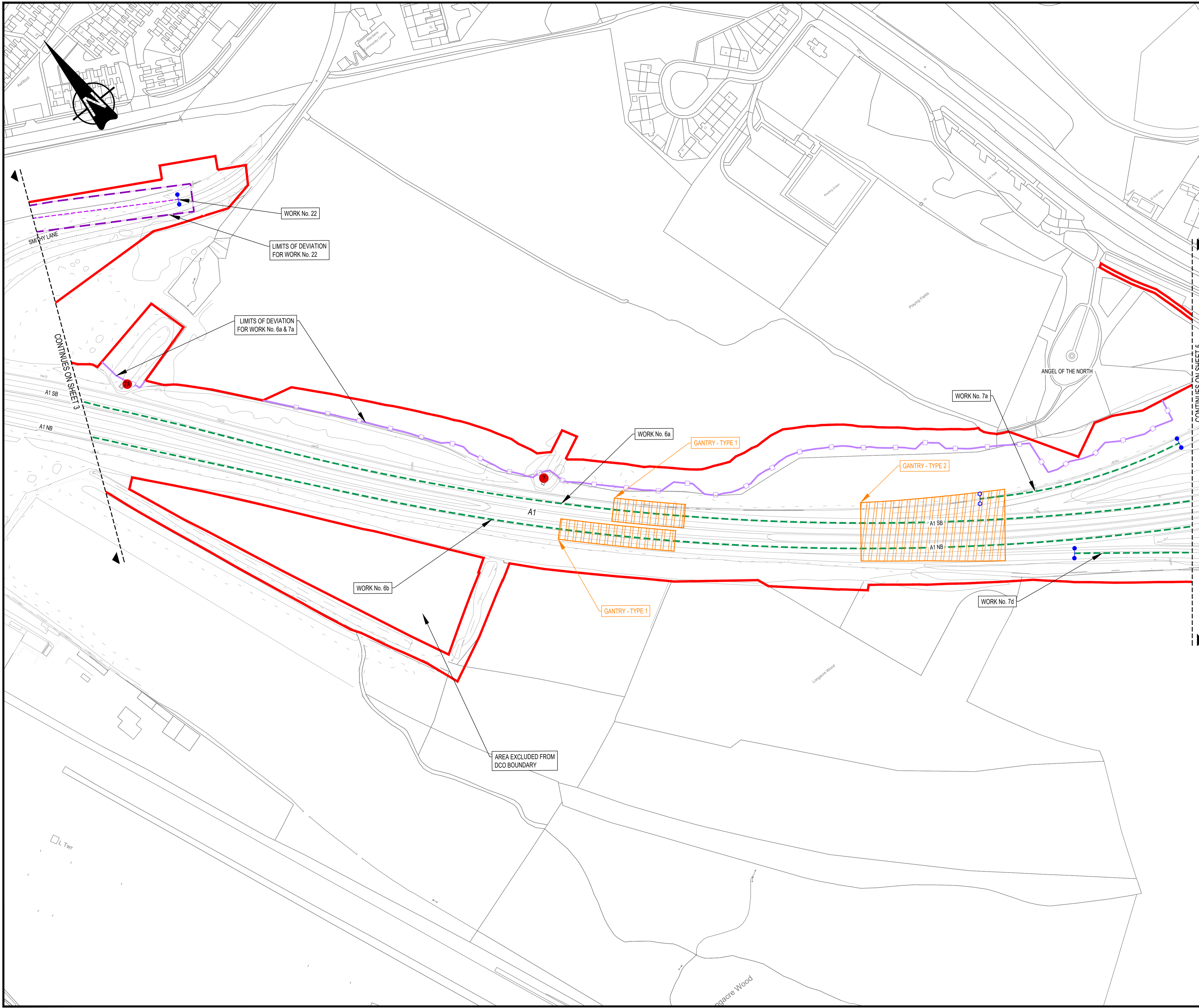
Drawing Title
 WORKS PLANS
 REGULATION 5(2)(j)
 SHEET 3 OF 7

| Scale | Drawn | Eng. Check | Approved | Authorised |
|---------------|----------|------------|-----------|-------------|
| 1:1250 | J.Singh | M.Birkett | M.Birkett | n.rawcliffe |
| Original Size | Date | Date | Date | Date |
| A1 | 25/02/20 | 25/02/20 | 25/02/20 | 25/02/20 |

| Drawing Number | Originator | Volume | Revision | |
|----------------|------------|--------|-----------|--------|
| HE551462 | WSP | LSI | 2 | |
| Section | Direction | Type | Role | Number |
| S2 | X | DR | ZL | 43003 |
| | Type | ID | Direction | Type |
| | | | | |

NOTES
 1. ALL DIMENSIONS ARE IN METRES UNLESS STATED OTHERWISE
 2. WORKS ARE DESCRIBED IN SCHEDULE 1 (AUTHORISED DEVELOPMENT) OF THE A1 (BIRTLEY TO COAL HOUSE) DEVELOPMENT CONSENT ORDER (DOCUMENT REFERENCE TR010031/APP/3.1).

- KEY
- ORDER LIMITS
 - LOCAL AUTHORITY BOUNDARY
 - WORK CENTRELINE (APPROX)
 - HIGHWAY WORK LIMIT OF DEVIATION
 - CONSTRUCTION COMPOUND
 - NON LINEAR WORKS
 - UTILITY DIVERSION CENTRELINE (APPROX)
 - NON HIGHWAY WORKS LIMIT OF DEVIATION (APPROX)
 - DIFFERENT COLOURS ARE PROVIDED ONLY TO DIFFERENTIATE BETWEEN OVERLAPPING LIMITS
 - COMMENCEMENT OF WORK (APPROX)
 - TERMINATION OF WORK (APPROX)
 - TRANSITION BETWEEN WORK (APPROX)
 - PROPOSED NEW GANTRY AREA
 - GANTRY - TYPE 1 CANTILEVER GANTRY
 - GANTRY - TYPE 2 SUPER-SPAN GANTRY
 - PROPOSED DISCHARGE POINT
 - EXISTING DISCHARGE POINT



| Rev. | Date | Description | By | Eng' Chk | Disc' Chk | App'd |
|------|----------|-------------------------------|----|----------|-----------|-------|
| 2 | 25/02/20 | EXAMINATION DEADLINE 2 UPDATE | JS | MB | MB | NGR |
| 1 | 08/10/19 | POST ACCEPTANCE CHANGES | PG | MB | NC | NGR |
| 0 | 15/05/19 | APPLICATION ISSUE | AW | PG | PG | NGR |

Post Acceptance Changes

PINS Reference Number: TR010031/APP/2.3(E)



Project Title: A1 BIRTLEY TO COAL HOUSE

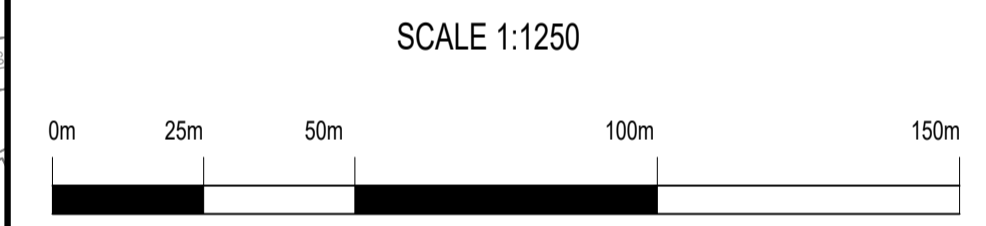
Drawing Title: WORKS PLANS REGULATION 5(2)(j) SHEET 4 OF 7

| Scale | Drawn | Eng. Check | Approved | Authorised |
|---------------|----------|------------|-----------|-------------|
| 1:1250 | J.Singh | M.Birkett | M.Birkett | n.rawcliffe |
| Original Size | Date | Date | Date | Date |
| A1 | 25/02/20 | 25/02/20 | 25/02/20 | 25/02/20 |

| Drawing Number | Originator | Volume | Revision | |
|----------------|---------------|--------|----------|--------|
| HE551462 | WSP | LSI | 2 | |
| Section | Direction | Type | Role | Number |
| S3 | X | DR | ZL | 43004 |
| Revision | PW Stage Code | | | |
| 2 | 3 | | | |

NOTES
 1. ALL DIMENSIONS ARE IN METRES UNLESS STATED OTHERWISE.
 2. WORKS ARE DESCRIBED IN SCHEDULE 1 (AUTHORISED DEVELOPMENT) OF THE A1 (BIRTLEY TO COAL HOUSE) DEVELOPMENT CONSENT ORDER (DOCUMENT REFERENCE TR010031/APP/3.1).

- KEY
- ORDER LIMITS
 - - - LOCAL AUTHORITY BOUNDARY
 - - - WORK CENTRELINE (APPROX)
 - - - HIGHWAY WORK LIMIT OF DEVIATION
 - CONSTRUCTION COMPOUND
 - NON LINEAR WORKS
 - - - UTILITY DIVERSION CENTRELINE (APPROX)
 - - - NON HIGHWAY WORKS LIMIT OF DEVIATION (APPROX)
 - - - DIFFERENT COLOURS ARE PROVIDED ONLY TO DIFFERENTIATE BETWEEN OVERLAPPING LIMITS
 - COMMENCEMENT OF WORK (APPROX)
 - TERMINATION OF WORK (APPROX)
 - TRANSITION BETWEEN WORK (APPROX)
 - PROPOSED NEW GANTRY AREA
 - GANTRY - TYPE 1 CANTILEVER GANTRY
 - GANTRY - TYPE 2 SUPER-SPAN GANTRY
 - PROPOSED DISCHARGE POINT
 - EXISTING DISCHARGE POINT



| Rev. | Date | Description | By | Eng' Chk | Disc' Chk | App'd | Status |
|------|----------|-------------------------------|----|----------|-----------|-------|--------|
| 2 | 25/02/20 | EXAMINATION DEADLINE 2 UPDATE | JS | MB | MB | NGR | |
| 1 | 08/10/19 | POST ACCEPTANCE CHANGES | PG | MB | NC | NGR | |
| 0 | 15/05/19 | APPLICATION ISSUE | AW | PG | PG | NGR | |

Post Acceptance Changes

PINS Reference Number
 TR010031/APP/2.3(F)

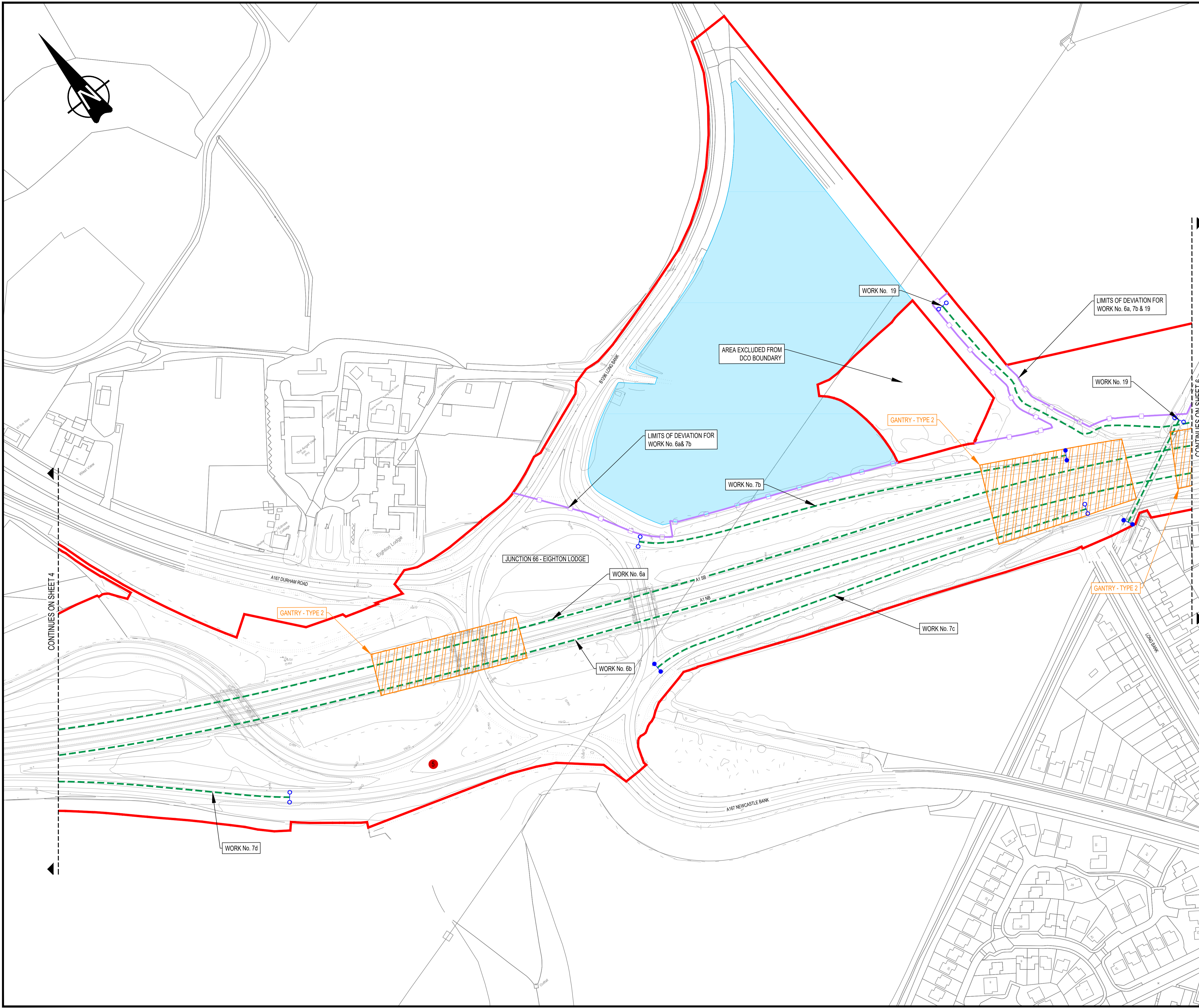


Client
 A1 BIRTLEY TO COAL HOUSE

Drawing Title
 WORKS PLANS
 REGULATION 5(2)(j)
 SHEET 5 OF 7

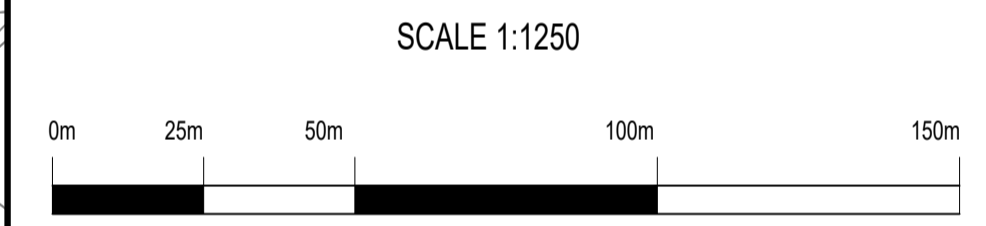
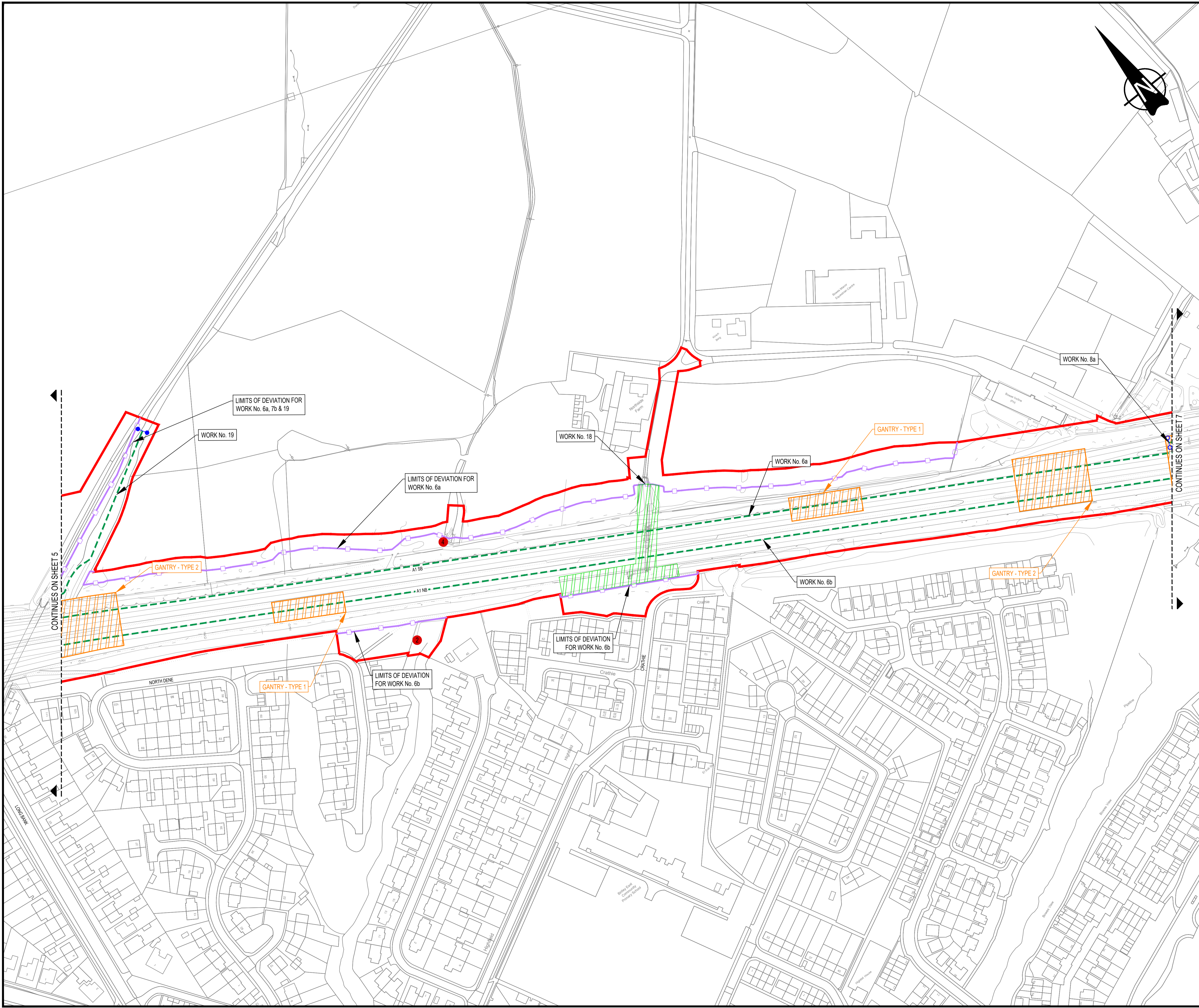
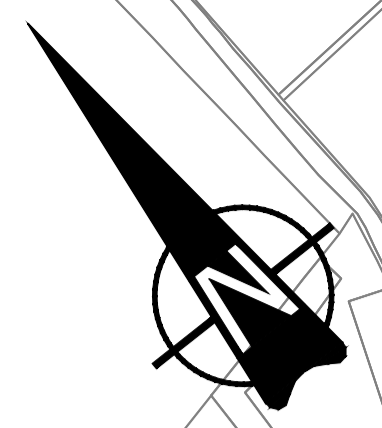
| Scale | Drawn | Eng. Check | Approved | Authorised |
|---------------|----------|------------|-----------|-------------|
| 1:1250 | J.Singh | M.Birkett | M.Birkett | n.rawcliffe |
| Original Size | Date | Date | Date | Date |
| A1 | 25/02/20 | 25/02/20 | 25/02/20 | 25/02/20 |

| Drawing Number | Originator | Volume | Revision | |
|----------------|------------|--------|----------|--------|
| HE551462 | WSP | LSI | 2 | |
| Section | Direction | Type | Role | Number |
| S3 | X | DR | ZL | 43005 |
| | | | | 3 |



NOTES
 1. ALL DIMENSIONS ARE IN METRES UNLESS STATED OTHERWISE.
 2. WORKS ARE DESCRIBED IN SCHEDULE 1 (AUTHORISED DEVELOPMENT) OF THE A1 (BIRTLEY TO COAL HOUSE) DEVELOPMENT CONSENT ORDER (DOCUMENT REFERENCE TR010031/APP/3.1).

- KEY
- ORDER LIMITS
 - LOCAL AUTHORITY BOUNDARY
 - WORK CENTRELINE (APPROX)
 - HIGHWAY WORK LIMIT OF DEVIATION
 - CONSTRUCTION COMPOUND
 - NON LINEAR WORKS
 - UTILITY DIVERSION CENTRELINE (APPROX)
 - NON HIGHWAY WORKS LIMIT OF DEVIATION (APPROX)
DIFFERENT COLOURS ARE PROVIDED ONLY TO DIFFERENTIATE BETWEEN OVERLAPPING LIMITS
 - COMMENCEMENT OF WORK (APPROX)
 - TERMINATION OF WORK (APPROX)
 - TRANSITION BETWEEN WORK (APPROX)
 - PROPOSED NEW GANTRY AREA
 - GANTRY - TYPE 1 CANTILEVER GANTRY
 - GANTRY - TYPE 2 SUPER-SPAN GANTRY
 - PROPOSED DISCHARGE POINT
 - EXISTING DISCHARGE POINT



| Rev. | Date | Description | By | Eng' Chk | Disc' Chk | App'd |
|------|----------|-------------------------------|----|----------|-----------|-------|
| 2 | 25/02/20 | EXAMINATION DEADLINE 2 UPDATE | JS | MB | MB | NGR |
| 1 | 08/10/19 | POST ACCEPTANCE CHANGES | PG | MB | NC | NGR |
| 0 | 15/05/19 | APPLICATION ISSUE | AW | PG | PG | NGR |

Substability Status

Post Acceptance Changes

PINS Reference Number **TR010031/APP/2.3(G)**



Client **A1 BIRTLEY TO COAL HOUSE**

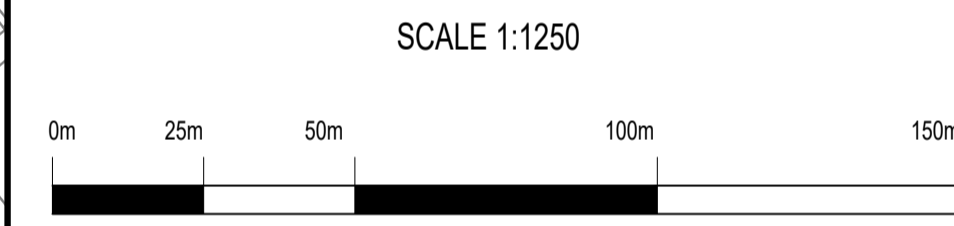
Drawing Title **WORKS PLANS
REGULATION 5(2)(j)
SHEET 6 OF 7**

| Scale | Drawn | Eng. Check | Approved | Authorised |
|---------------|----------|------------|-----------|-------------|
| 1:1250 | J.Singh | M.Birkett | M.Birkett | n.rawcliffe |
| Original Size | Date | Date | Date | Date |
| A1 | 25/02/20 | 25/02/20 | 25/02/20 | 25/02/20 |

| Drawing Number | Originator | Volume | Revision | | | |
|----------------|------------|--------|-----------|--------|------|--------|
| HE551462 | WSP | LSI | 2 | | | |
| Section | Direction | Type | Role | Number | | |
| S3 | X | DR | ZL | 43006 | | |
| | Type | ID | Direction | Type | Role | Number |
| | | | | | | 3 |

NOTES
 1. ALL DIMENSIONS ARE IN METRES UNLESS STATED OTHERWISE.
 2. WORKS ARE DESCRIBED IN SCHEDULE 1 (AUTHORISED DEVELOPMENT) OF THE A1 (BIRTLEY TO COAL HOUSE) DEVELOPMENT CONSENT ORDER (DOCUMENT REFERENCE TR010031/APP/3.1).

- KEY
- ORDER LIMITS
 - LOCAL AUTHORITY BOUNDARY
 - WORK CENTRELINE (APPROX)
 - HIGHWAY WORK LIMIT OF DEVIATION
 - CONSTRUCTION COMPOUND
 - NON LINEAR WORKS
 - UTILITY DIVERSION CENTRELINE (APPROX)
 - NON HIGHWAY WORKS LIMIT OF DEVIATION (APPROX)
 - DIFFERENT COLOURS ARE PROVIDED ONLY TO DIFFERENTIATE BETWEEN OVERLAPPING LIMITS
 - COMMENCEMENT OF WORK (APPROX)
 - TERMINATION OF WORK (APPROX)
 - TRANSITION BETWEEN WORK (APPROX)
 - PROPOSED NEW GANTRY AREA
 - GANTRY - TYPE 1 CANTILEVER GANTRY
 - GANTRY - TYPE 2 SUPER-SPAN GANTRY
 - PROPOSED DISCHARGE POINT
 - EXISTING DISCHARGE POINT



| Rev. | Date | Description | By | Eng' Chk | Disc' Chk | App'd |
|------|----------|-------------------------------|----|----------|-----------|--------|
| 2 | 25/02/20 | EXAMINATION DEADLINE 2 UPDATE | | JS | MB | MB NGR |
| 1 | 08/10/19 | POST ACCEPTANCE CHANGES | | PG | MB | NC NGR |
| 0 | 15/05/19 | APPLICATION ISSUE | | AW | PG | PG NGR |

Post Acceptance Changes

PINS Reference Number
 TR010031/APP/2.3(H)

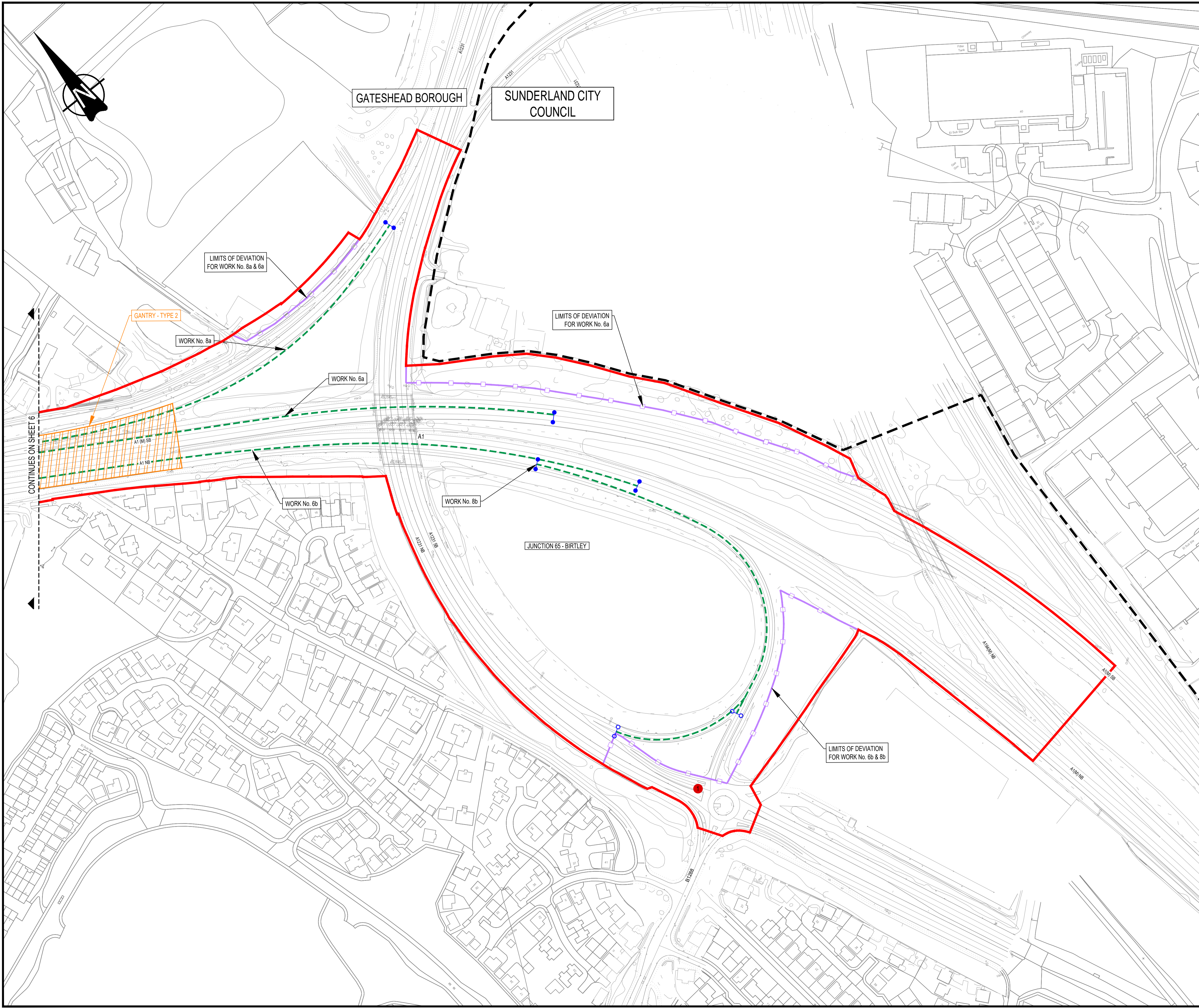


Project Title
 A1 BIRTLEY TO COAL HOUSE

Drawing Title
 WORKS PLANS
 REGULATION 5(2)(j)
 SHEET 7 OF 7

| Scale | Drawn | Eng. Check | Approved | Authorised |
|---------------|----------|------------|-----------|-------------|
| 1:1250 | J.Singh | M.Birkett | M.Birkett | n.rawcliffe |
| Original Size | Date | Date | Date | Date |
| A1 | 25/02/20 | 25/02/20 | 25/02/20 | 25/02/20 |

| Drawing Number | Originator | Volume | Revision | |
|----------------|------------|--------|-----------|--------|
| HE551462 | WSP | LSI | 2 | |
| Section | Direction | Type | Role | Number |
| S4 | X | DR | ZL | 43007 |
| | Type | ID | Direction | Type |
| | | | | |



Internal